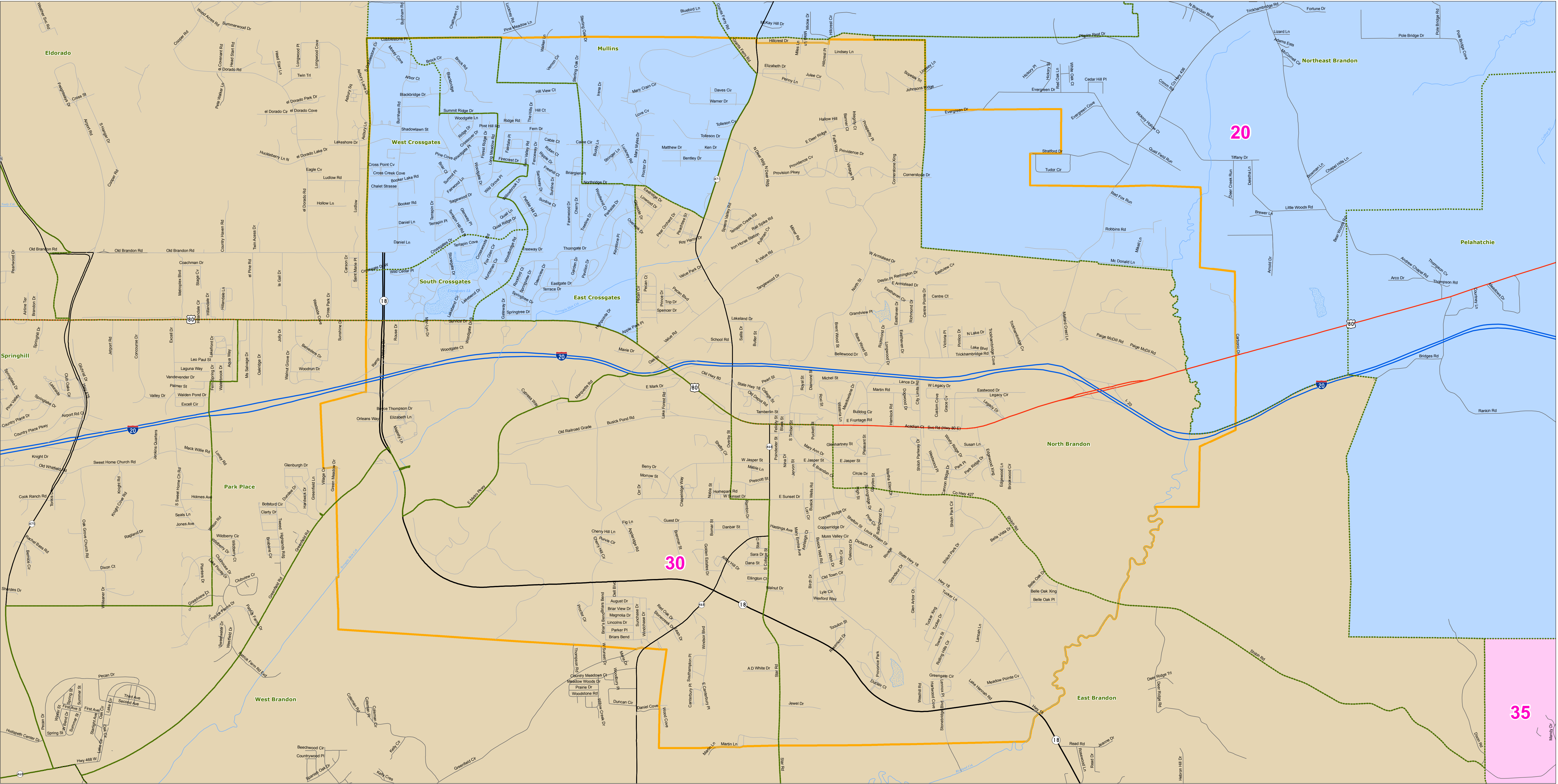















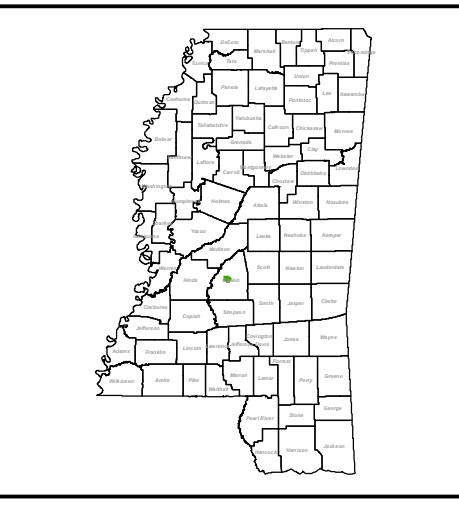
MS Senate Districts - City of Brandon, Rankin County

As Adopted May 3, 2012





	Precinct Boundaries		3 - MS Hwys (1-99)
	City Boundaries		4 - MS Hwys (100-999)
	County Boundaries		5 - Natchez Trace
	1 - Interstates		6 - County Roads
	2 - US Highways		7 - City Streets
			Major Streams



00.2750.551.1 Miles

Map prepared by MARIS 6/7/2012

Election Districts were compiled on a whole block basis by Legislative staff. Base data (roads, cities, precincts, and counties) were compiled by MARIS from 2010 U.S. Census Bureau TIGER Files. Although the information contained on this map is believed to be accurate, the Board of Trustees, State Institutions of Higher Learning/ MARIS, the Standing Joint Committee on Reapportionment make no warranties as to the completeness, accuracy, reliability or suitability of the data for any use, or for any conclusions derived from this map