
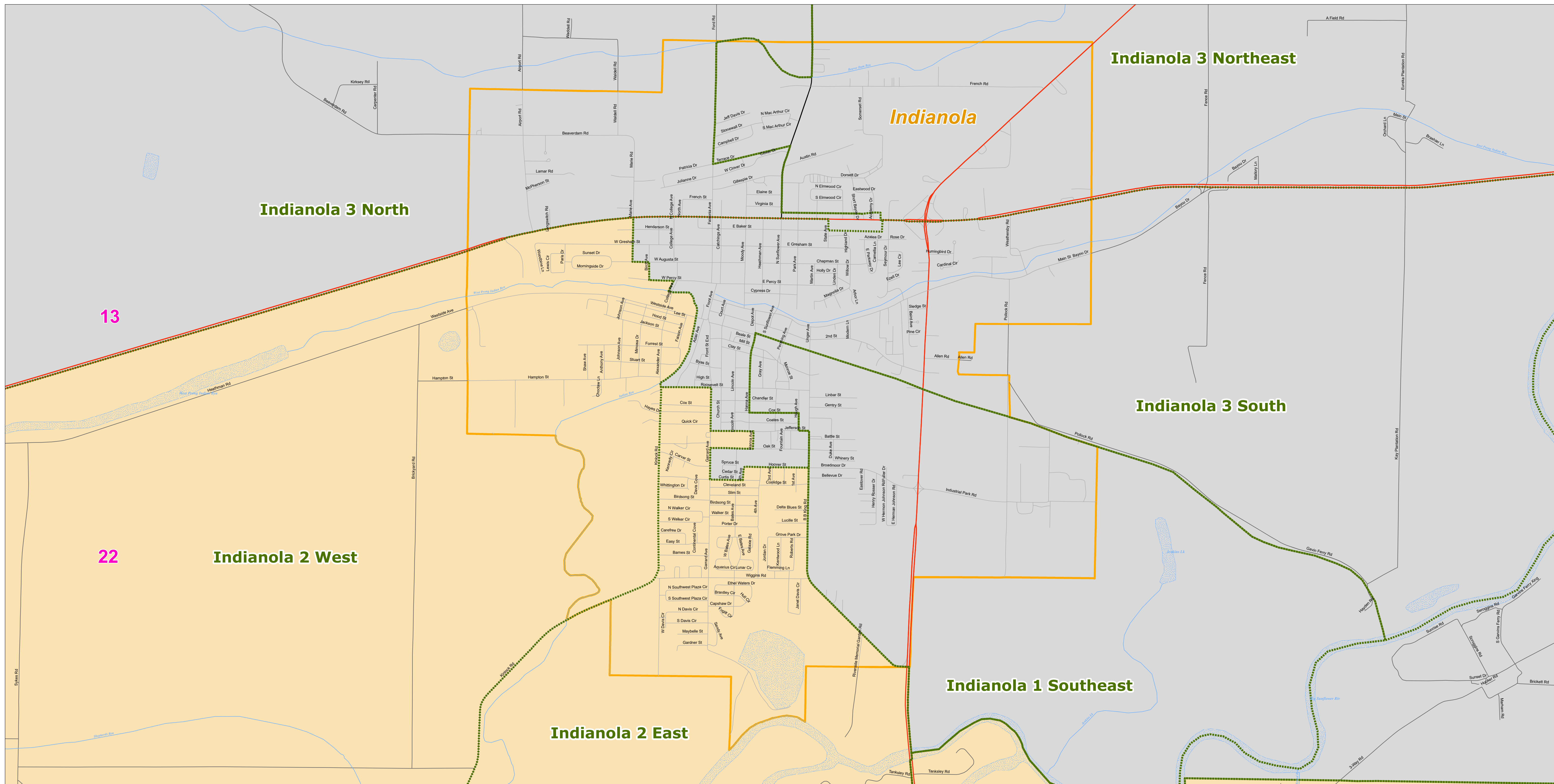
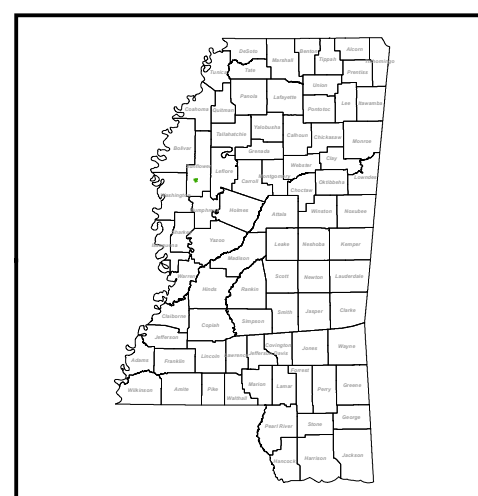


MS Senate Districts - City of Indianola, Sunflower County

JR201, Regular Session 2012 as amended by JR 202, Regular Session 2019 (Effective April 3, 2019)



- | | |
|----------------------|-----------------------|
| Precinct Boundaries | 4 - MS Hwys (100-999) |
| Major Streams | 5 - Natchez Trace |
| 1 - Interstates | 6 - County Roads |
| 2 - US Highways | 7 - City Streets |
| 3 - MS Hwys (1 - 99) | City Boundaries |
| | County Boundaries |



0 0.2 0.4 0.8 Miles

Map prepared by MARIS 8/7/2019

Election Districts were compiled on a whole block basis by Legislative staff. Base data (roads, cities, precincts, and counties) were compiled by MARIS from 2010 U.S. Census Bureau TIGER Files. Although the information contained on this map is believed to be accurate, the Board of Trustees, State Institutions of Higher Learning/ MARIS, the Standing Joint Committee on Reapportionment make no warranties as to the completeness, accuracy, reliability or suitability of the data for any use, or for any conclusions derived from this map